

Dorset County Council **Wildlife and Countryside Act 1981****Dorset County Council
County of Dorset Definitive Map and Statement of Rights of Way****Dorset County Council (Bridleway 4, Winterbourne Steepleton, Bridleways 9 (part), 43 and 11, Portesham and Bridleways 17 and 8, Winterborne St Martin to be Upgraded to Restricted Byways) (South West Coast Path National Trail)
Definitive Map and Statement Modification Order 2014**

This Order is made by Dorset County Council under section 53(2)(b) of the Wildlife and Countryside Act 1981 ("the Act") because it appears to that authority that the County of Dorset Definitive Map and Statement require modification in consequence of the occurrence of an event specified in section 53(3)(c)(ii) namely, that a highway shown in the map and statement as a highway of a particular description ought to be there shown as a highway of a different description and section 53(3)(c)(iii) namely that any other particulars contained in the map and statement require modification.

The authority have consulted with every local authority whose area includes the land to which the order relates. The Dorset County Council hereby order that:

1. For the purposes of this order the relevant date is 3 September 2014.
2. The County of Dorset Definitive Map and Statement shall be modified as described in Part I and Part II of the Schedule and shown on the map attached to the Order.
3. This order shall take effect on the date it is confirmed and may be cited as the "Dorset County Council (Bridleway 4, Winterbourne Steepleton, Bridleways 9 (part), 43 and 11, Portesham and Bridleways 17 and 8, Winterborne St Martin to be Upgraded to Restricted Byways) (South West Coast Path National Trail) Definitive Map and Statement Modification Order 2014".

SCHEDULE

(The points specified relate to the map attached to the Order and their positions are identified by national grid references)

Part I

Description of ways to be upgraded

Bridleways in the parishes of Winterbourne Steepleton, Portesham and Winterbourne St Martin in the West Dorset District to be upgraded to Restricted Byways:

Bridleway 4, Winterbourne Steepleton

- A – B – From its junction with the C122 road at point A (SY 61578773), a stone/gravel track, east south east to its junction with Bridleway 8, Portesham at point B (SY 61668771) then between hedge and fence, south east to its junction with Bridleway 3 at point C (SY 61878752) and continuing south east to its junction with the current Bridleway 9, Portesham at the parish boundary at point D (SY 61928747). The width varies: 3.5 metres at point A (SY 61578773) narrowing to 2.5 metres at point B (SY 61668771), 4 metres between point B (SY 61668771) and point D (SY 61928747).
C – D
Limitation: Field gate at point D (SY 61928747).

Part of Bridleway 9, Portesham (to be renumbered Restricted Byway 45)

- D – E From its junction with the current Bridleway 4 Winterbourne Steepleton at the parish boundary at point D (SY 61928747), south south east, between hedge and fence to its junction with the current Bridleway 43 at point E (SY 61988741). Width: 4 metres.

Bridleway 43, Portesham

- E – F From its junction with Bridleway 9 and proposed Restricted Byway 45 at point E (SY 61988741), a grassed surfaced path, south east to its junction with the current Bridleway 17, Winterborne St Martin at the parish boundary at point F (SY 62188725). The width varies from 4 metres at point E (SY 61988741) to 6 metres at point F (SY 62188725).
F – G –
Limitation: Field gate at point F (SY 62188725).

Bridleway 17, Winterborne St Martin

- F – G – From its junction with the current Bridleway 43, Portesham at the parish boundary at point F (SY 62188725), a grass and stone surfaced path, fenced on the south western side, south east up Bronkham Hill crossing the field boundary at point G (SY 62448708), to its junction with Bridleway 12 at point H (SY 62548698) and continuing south east to its junction with the current Bridleway 11, Portesham at the parish boundary at point I (SY 62788675).
H – I
The width varies: 6 metres at point F (SY 62188725), 3.5 metres between points F (SY 62188725), G (SY 62448708), H (SY 62548698) and point I (SY 62788675).

Bridleway 11, Portesham

- I – J – K From its junction with the current Bridleway 17, Winterborne St Martin at the parish boundary at point I (SY 62788675), a stone and grass track, south east down Bronkham Hill to its junction with Footpath 10 at point J (SY 62898667), continuing east along the track to its junction with Footpath 13 and the current Bridleway 8, Winterborne St Martin at the parish boundary at point K (SY 63198661). Width: 3.5 metres
Limitation: Field gate at point K (SY 63198661).

Bridleway 8, Winterborne St Martin

- K – L – From its junction with the current Bridleway 11 and Footpath 13, Portesham at
M – N – the parish boundary at point K (SY 63198661), a stone and grass track
O – P – fenced on the southern side, east and east north east, parallel with the parish
Q – R – boundary, to its junction with Bridleway 14, Portesham at point L (SY
S – T – 63448666), continuing north east along the track via the field boundary at
U point M (SY 63588674), then east to its junction with Bridleway 10 at point N
(SY 63728678). Continue east to the field boundary north of the tumuli at
point O (SY 64238675) and south east between the tumuli to point P (SY
64268673), then east to its junction with Footpath 15, Portesham at point Q
(SY 64528670) and east, up Ridge Hill, to its junction with Bridleway 7 at point
R (SY 64768668). Continue east, via field boundaries at points S (SY
65158667) and T (SY 65688664) and continuing east to its junction with the
B3159 road at Gould's Hill at point U (SY 66278657).
The width varies: 3.5 metres between points K (SY 63198661), L (SY
63448666), M (SY 63588674), N (SY 63728678), O (SY 64238675), P (SY
64268673), Q (SY 64528670) and R (SY 65158667) except at point O where
the width is 3 metres; 4 metres from point R (SY 65158667), widening to 4.5
metres after 1.1 km, then narrowing to 2.5 metres up to point U (SY
66278657); 3 metres splay at point U (SY 66278657).
Limitations: Field gates at points K (SY 63198661) and O (SY 64238675).

Part II

Modification of definitive statement Variation of particulars of ways

Bridleway 4, Winterbourne Steepleton

Delete:

Bridleway 4

From: 615877 To: 619874
Smitten Corner to parish boundary on Bronkham Hill.

Add:

Restricted Byway 14

From: SY 61578773 To: SY 61928747
From its junction with the C122 road, a stone/gravel track, east south east to its junction with Bridleway 8, Portesham at SY 61668771, then south east to its junction with Bridleway 3 at SY 61878752, continuing south east to its junction with Restricted Byway 45, Portesham at the parish boundary. The width varies: 3.5 metres at SY 61578773, narrowing to 2.5 metres at SY 61668771. 4 metres between SY 61668771 and SY 61928747. Limitation: Field gate at SY 61928747.

Bridleway 9, Portesham

Delete:

Bridleway 9

From: 629856 To: 619875
Waddon north westwards via Bench to parish boundary on Bronkham Hill.

Add:

Bridleway 9

From: 629856 To: SY 61988741
Waddon north westwards via Bench to junction with Restricted Byways 43 and 45 on Bronkham Hill.

Restricted Byway 45

From: SY 61928747 To: SY 61988741
From its junction with Restricted Byway 4, Winterbourne Steepleton at the parish boundary, south south east, between hedge and fence to its junction with Restricted Byway 43. Width: 4 metres.

Bridleway 43, Portesham

Delete:

Bridleway 43

From: 62188725 To: 61988740
From Path No 17, Winterborne St Martin at parish boundary generally north westerly to join Path No 9, Portesham.

Add:

Restricted Byway 43

From: SY 61988741 To: SY 62188725

From its junction with Bridleway 9 and Restricted Byway 45, a grassed surfaced path, south east to its junction with Restricted Byway 17, Winterborne St Martin at the parish boundary. The width varies from 4 metres at SY 61988741 to 6 metres at SY 62188725. Limitation: Field gate at SY 62188725.

Bridleway 17, Winterborne St Martin

Delete:

Bridleway 17

From: 62198725 To: 62798675

From Portesham parish boundary and Path No 43, Portesham generally south easterly to Portesham parish boundary and Path No 11, Portesham.

Add:

Restricted Byway 17

From: SY 62188725 To: SY 62788675

From its junction with Restricted Byway 43, Portesham at the parish boundary, a grass and stone surfaced path, fenced on the south western side, south east up Bronkham Hill crossing the field boundary at SY 62448708, to its junction with Bridleway 12 at SY 62548698 and continuing south east to its junction with Restricted Byway 11, Portesham at the parish boundary. The width varies: 6 metres at SY 62188725, 3.5 metres between SY 62188725, SY 62448708, SY 62548698 and SY 62788675.

Bridleway 11, Portesham

Delete:

Bridleway 11

From: 62798675 To: 63198661

From Winterborne St Martin parish boundary and Path No 17 Winterborne St Martin, generally south easterly on Bronkham Hill to Winterborne St Martin parish boundary and Path No 8, Winterborne St Martin.

Add:

Restricted Byway 11

From: SY 62788675 To: SY 63198661

From its junction with Restricted Byway 17, Winterborne St Martin at the parish boundary, a stone and grass track, south east down Bronkham Hill to its junction with Footpath 10 at SY 62898667, continuing east along the track to its junction with Footpath 13 and Restricted Byway 8, Winterborne St Martin at the parish boundary. Width: 3.5 metres. Limitation: Field gate at SY 63198661.

Bridleway 8, Winterborne St Martin

Delete:

Bridleway 8

From: 662865 To: 63198661

Gould's Hill via Ridge Hill and Bronkham Hill to join Path No 11 Portesham at parish boundary.

Add:


Restricted Byway 8

From: SY 63198661 To: SY 66278657

From its junction with Restricted Byway 11 and Footpath 13, Portesham at the parish boundary, a stone and grass track fenced on the southern side, east and east north east, parallel with the parish boundary, to its junction with Bridleway 14, Portesham at SY 63448666, continuing north east along the track via the field boundary at SY 63588674, then east to its junction with Bridleway 10 at SY 63728678. Continue east to the field boundary north of the tumuli at SY 64238675 and south east between the tumuli to SY 64268673, then east to its junction with Footpath 15, Portesham at SY 64528670 and east, up Ridge Hill, to its junction with Bridleway 7 at SY 64768668. Continue east, via field boundaries at SY 65158667 and SY 65688664 and continuing east to its junction with the B3159 road at Gould's Hill at SY 66278657. The width varies: 3.5 metres between SY 63198661, SY 63448666, SY 63588674, SY 63728678, SY 64238675, SY 64268673, SY 64528670 and SY 65158667 except at SY 64238675 where the width is 3 metres; 4 metres from SY 65158667, widening to 4.5 metres after 1.1 km, then narrowing to 2.5 metres up to SY 66278657; 3 metres splay at SY 66278657. Limitations: Field gates at SY 63198661 and SY 64238675.

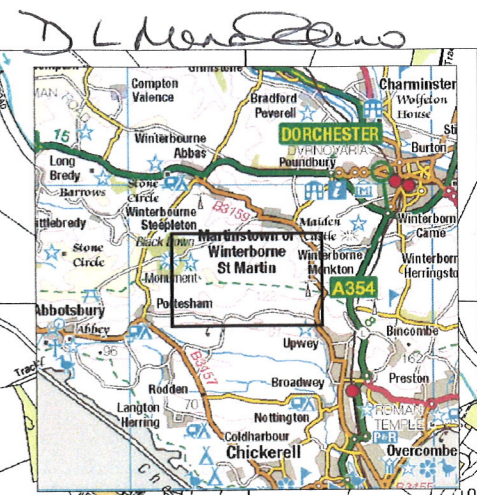
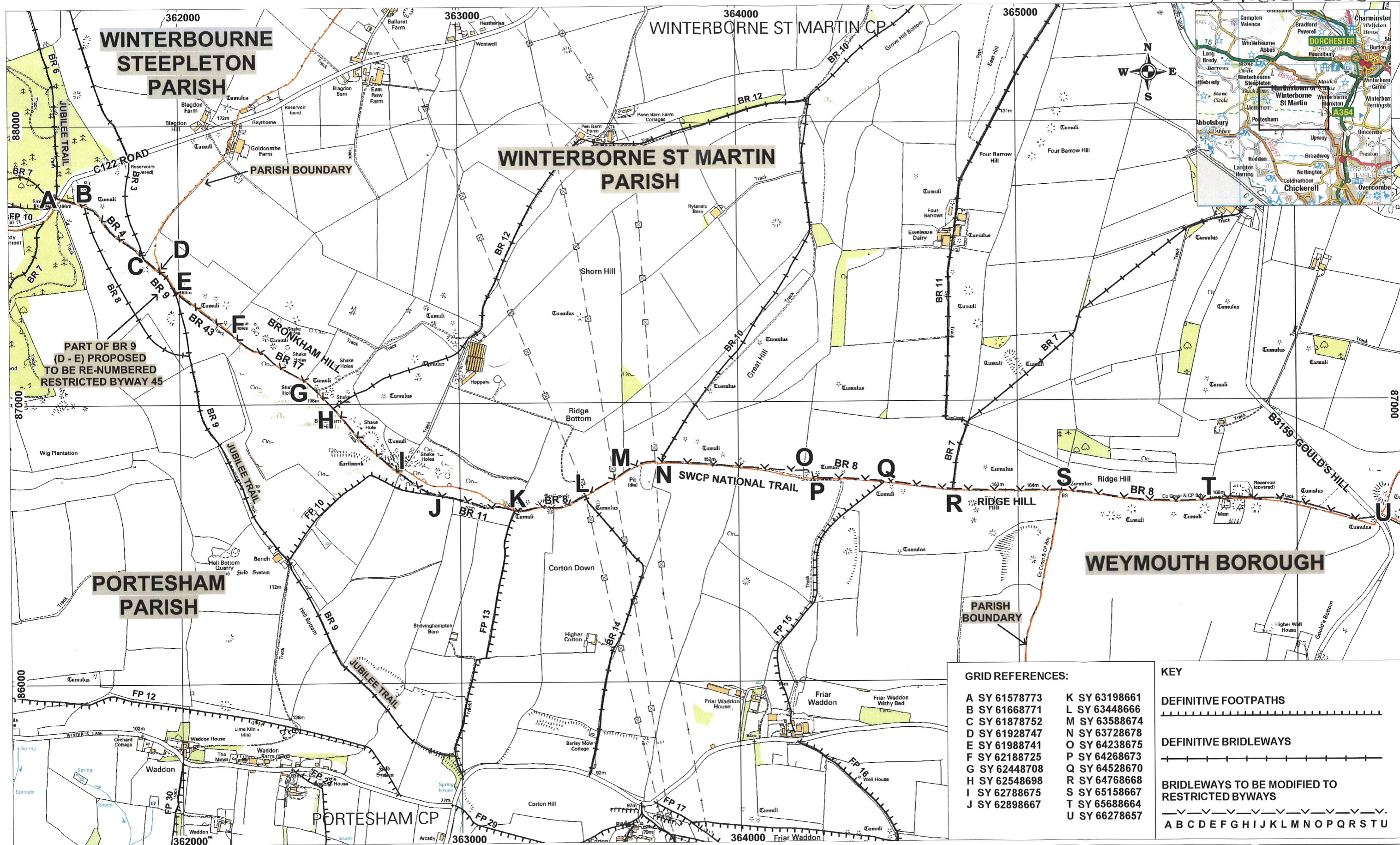
Dated this 10th day of OCTOBER 2014

THE COMMON SEAL OF THE
DORSET COUNTY COUNCIL
was fixed in the presence of:-



556/14

Authorised Signatory



GRID REFERENCES:

A SY 61578773	K SY 63198661
B SY 61668771	L SY 63448666
C SY 61878752	M SY 63588674
D SY 61928747	N SY 63728678
E SY 61988741	O SY 64238675
F SY 62188725	P SY 64268673
G SY 62448708	Q SY 64528670
H SY 62548698	R SY 64768668
I SY 62788675	S SY 65158667
J SY 62898667	T SY 65688664
	U SY 66278657

KEY

- DEFINITIVE FOOTPATHS**
—————
 - DEFINITIVE BRIDLEWAYS**
—————
 - BRIDLEWAYS TO BE MODIFIED TO RESTRICTED BYWAYS**
—————
- A B C D E F G H I J K L M N O P Q R S T U

DORSET COUNTY COUNCIL (BRIDLEWAY 4, WINTERBOURNE STEEPLETON, BRIDLEWAYS 9 (PART), 43 AND 11, PORTESHAM AND BRIDLEWAYS 17 AND 8, WINTERBORNE ST MARTIN TO BE UPGRADED TO RESTRICTED BYWAYS) (SOUTH WEST COAST PATH NATIONAL TRAIL) DEFINITIVE MAP AND STATEMENT MODIFICATION ORDER 2014

Ref: 12/24/3
Date: 04/08/2014
Scale 1:8750 AT A2
Drawn By: KS
Cent X: 363886
Cent Y: 86921

GEOGRAPHICAL INFORMATION SYSTEMS

Dorset County Council

This map is based upon Ordnance Survey material with the permission of the Ordnance Survey on behalf of the Controller of Her Majesty's Stationery Office. Unauthorised reproduction infringes Crown Copyright and may lead to prosecution or civil proceedings.
Aerial Photography © UK Perspectives 2002 & © Geomapping 2005 & 2009
© Crown Copyright 2014. OS Licence Number 100019790